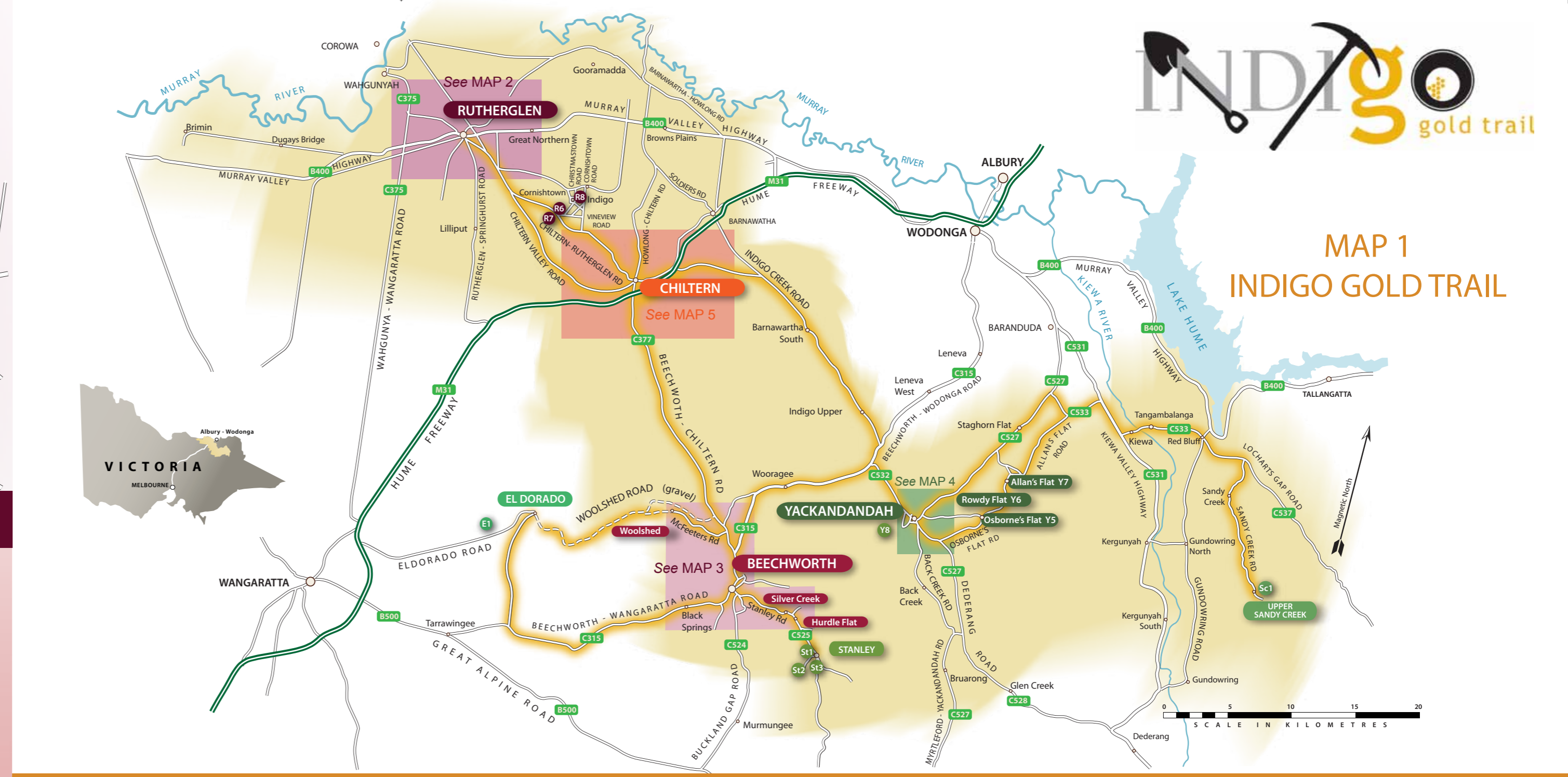




MAP 2. RUTHERGLEN
 R1. Gold Discovery Cairn
 R2. The Wallace Cairn
 R3. Rutherford State Battery
 R4. Chinese Burning Towers, Carlyle Cemetery
 R5. Great Northern Mine
 R6. Christmastown storyboard - see Map 1
 R7. Cornishtown storyboard - see Map 1
 R8. Working Miners GMCo. - see Map 1

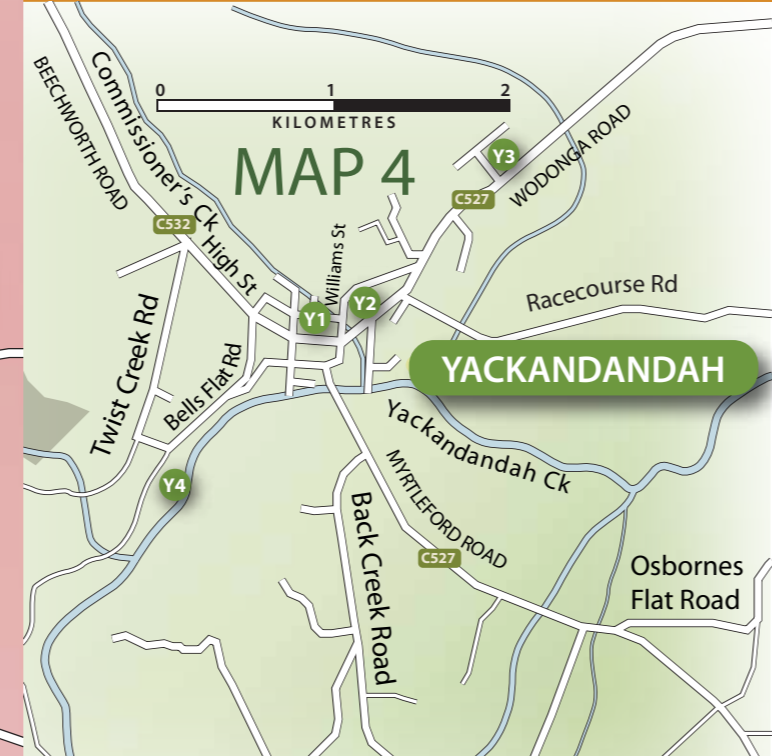


MAP 1. INDIGO GOLD TRAIL

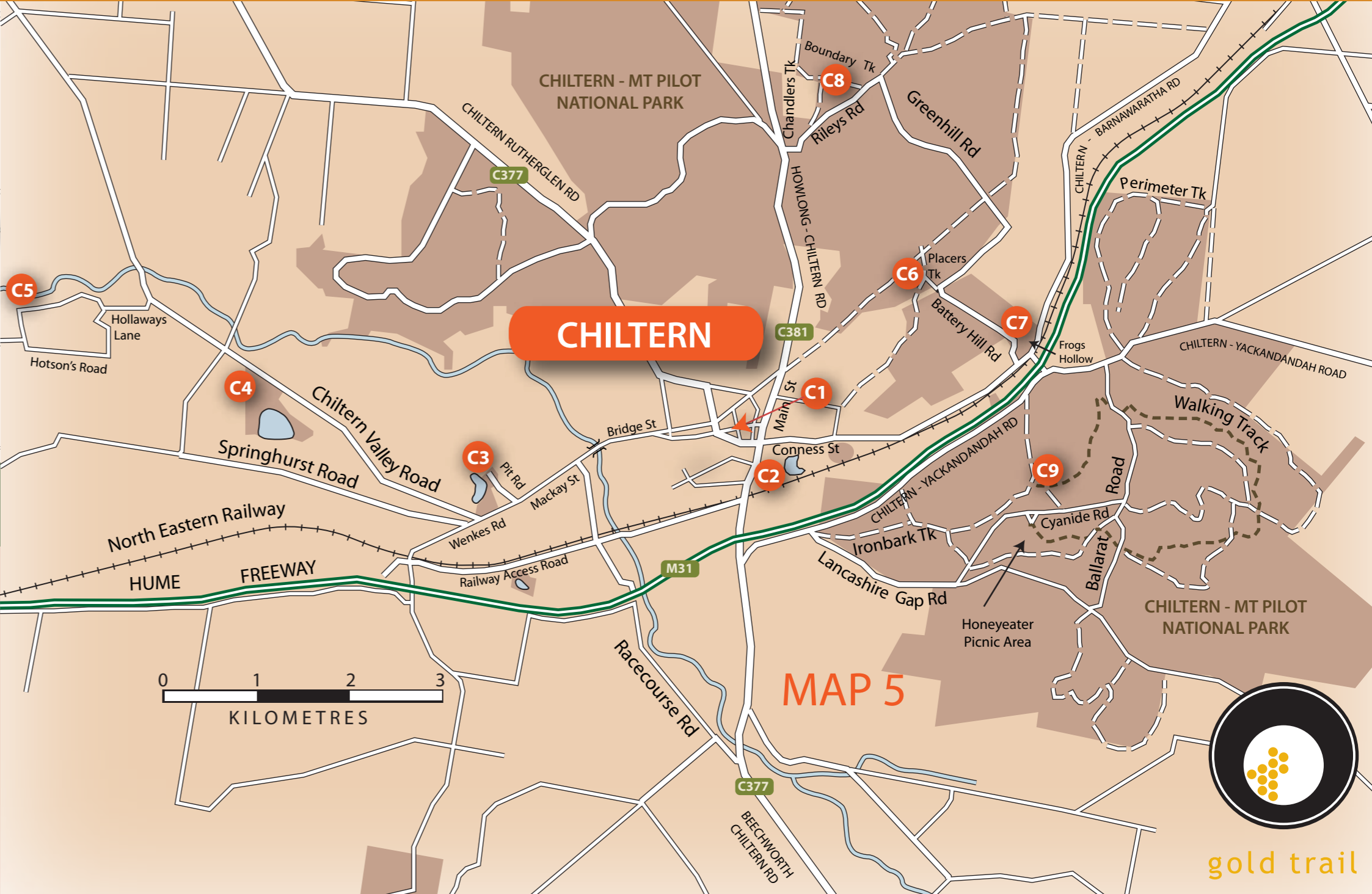


MAP 3. BEECHWORTH
 B1. Spring Creek
 B2. Newtown Bridge, Chevalier's Mill & Fletcher's Tail Race
 B3. Woolshed Falls & the Gorge
 B4. Rocky Mountain Tunnel Inlet
 B5. Lake Sambell
 B6. Lake Sambell to Lake Kerferd Walk
 B7. Madman's Gully monument
 B8. Historic & Cultural Precinct
 B9. The Powder Magazine
 B10. Ovens Hospital Facade
 B11. Cemetery & Chinese Burning Towers
 B12. Ovens Benevolent Asylum

MAP 1. INDIGO GOLD TRAIL
 El Dorado
 E1. Cock's El Dorado Dredge, Wangaratta - Eldorado Rd
 Stanley
 St1. Stanley storyboard
 St2. "Seven Star" Wallace storyboard
 St3. Athenaeum
 Upper Sandy Creek
 SC1. The Reservoir, 1 km past school, opposite McClures Lane



MAP 4. YACKANDANDAH
 Y1. Yackandandah Museum
 Y2. Traditional Miner's Hut
 Y3. Yackandandah Cemetery
 Y4. Yackandandah Gorge
 Y5 - Y7. Tourist Drive - see Map 1
 Y8. Karr's Reef Goldmine - see Map 1



MAP 5. CHILTERN
 C1. Chiltern Athenaeum & Museum
 C2. Lake Anderson
 C3. Chiltern Valley No. 1
 C4. Chiltern Valley No. 2
 C5. Chiltern Valley No. 3
 C6. Magenta Mine
 C7. State Battery Site
 C8. Indigo Pioneer Cemetery
 C9. Golden Bar Open Cut Mine

